













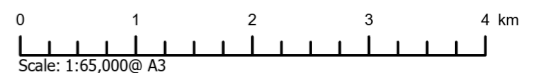


- Key**
-  Order Limits
 -  Study Area
 -  500m Cable Corridor Study Area
 -  The Historic Landscape Character of The County of Lincolnshire (Sept 2011)
- Trent Vale Landscape Character Area**
-  TVP One - Vale Market Towns
 -  TVP Two - Vale Meadowlands
 -  TVP Three - Industrial / Restored Vale
 -  TVP Four - Vale Farmlands
- East Midlands Regional Landscape Character Area**
-  3a: Floodplain Valleys
 -  4a: Unwooded Vales
 -  4b: Wooded Vales
 -  5b: Wooded Village Farmlands
 -  6a: Limestone Scarps and Dipslopes
 -  Built-up Area

Layers: Natural England, 2023; Trent Vale Partnership, 2023; Liz Lake Associates, 2023; Lanpro, 2023
 Base map: Contains OS data © Crown Copyright and database right 2022
 Contains data from OS Zoomstack



APFP Regulation: 5(2)(a)	Application Doc No. WB6.4.8.5
Ref: P2983_LPR_ZZ_ON_DR_Z_0174	Date: 06/03/2023
Drawn by: AZ	Checked by: CJ

Figure 8.5
 West Burton 1, 2 and 3
 Landscape Character - Regional
WEST BURTON SOLAR PROJECT
 Landscape and Visual Impact Assessment
 Environmental Statement (ES)